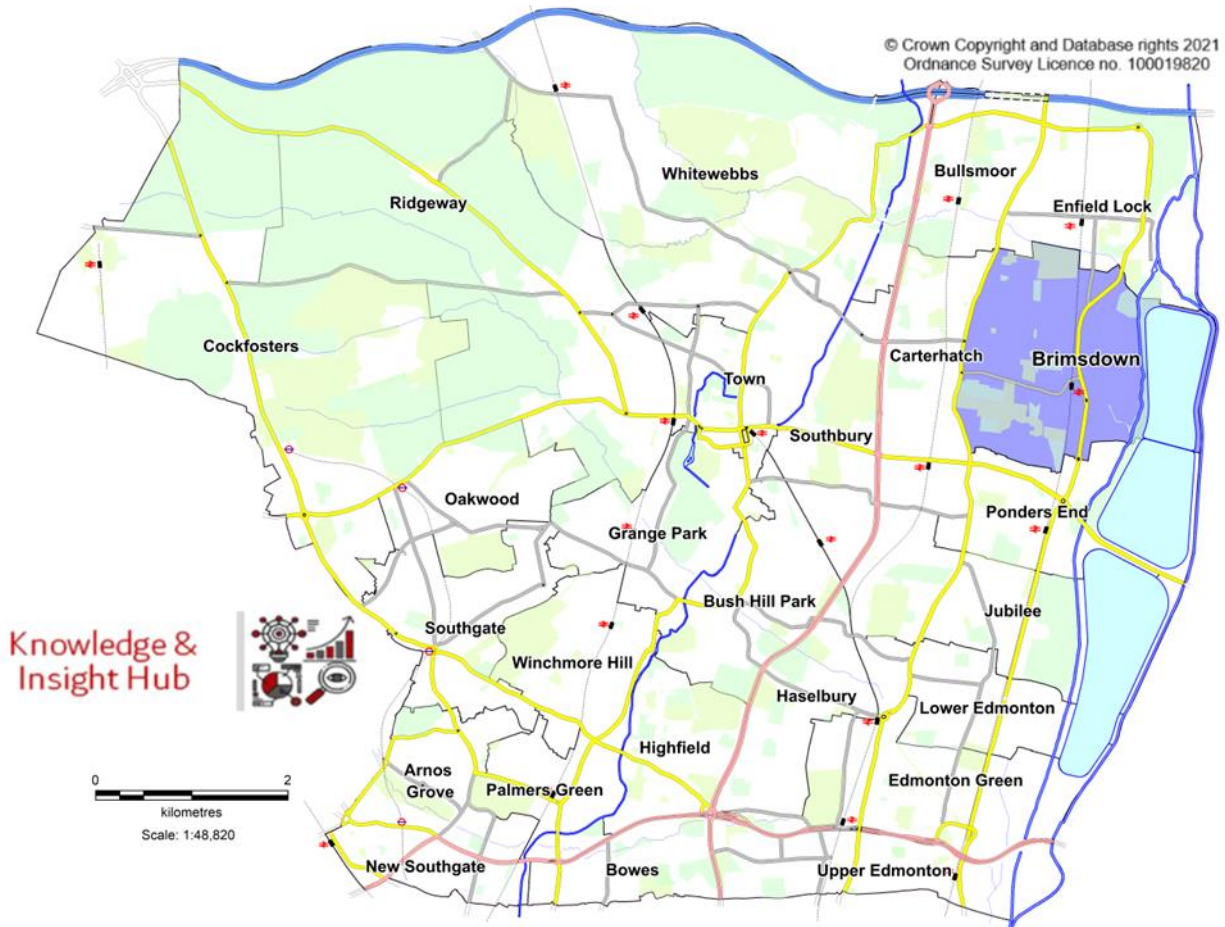




Ward Profile: Brimsdown 2022



Brimsdown is a brand new ward, carved from the previous wards of Enfield Highway and Ponders End. It is situated in the north-east of the Borough, bordered by the wards of Enfield Lock, Bullsmoor, Carterhatch and Ponders End.

It is covered by postal district of EN3.

Brimsdown falls within the parliamentary constituency of Enfield North.

Interim Ward Profile: 2022

This is an interim profile - intended to provide a guide to the demography, social and economic data and Council facilities in the ward.

IMPORTANT NOTICE:

At time of writing, official ward-level data and official geographic lookups are not available. Any statistics appearing in this document have been aggregated from smaller statistical geographies on a 'best fit' basis. Therefore, we cannot guarantee 100% accuracy of any information contained within this profile.

The profile has been collated using the most up to date local-level data relating to 2021 as far as possible, although for some key statistics, the most recent data we have are still the 2011 Census. A variety of statistical sources, both national and local, have been used in its compilation.

The ward is represented by the following council members:

Councillors	Party	Phone	Email
Hivran Dalkaya	Labour Party	020 7038 0182	Cllr.Hivran.Dalkaya@enfield.gov.uk
Ahmet Hasan	Labour Party	020 8379 2474	cllr.ahmet.hasan@enfield.gov.uk
Bektas Ozer	Labour Party	020 7038 0180	Cllr.Bektas.Ozer@enfield.gov.uk

Demography

Summary Statistics

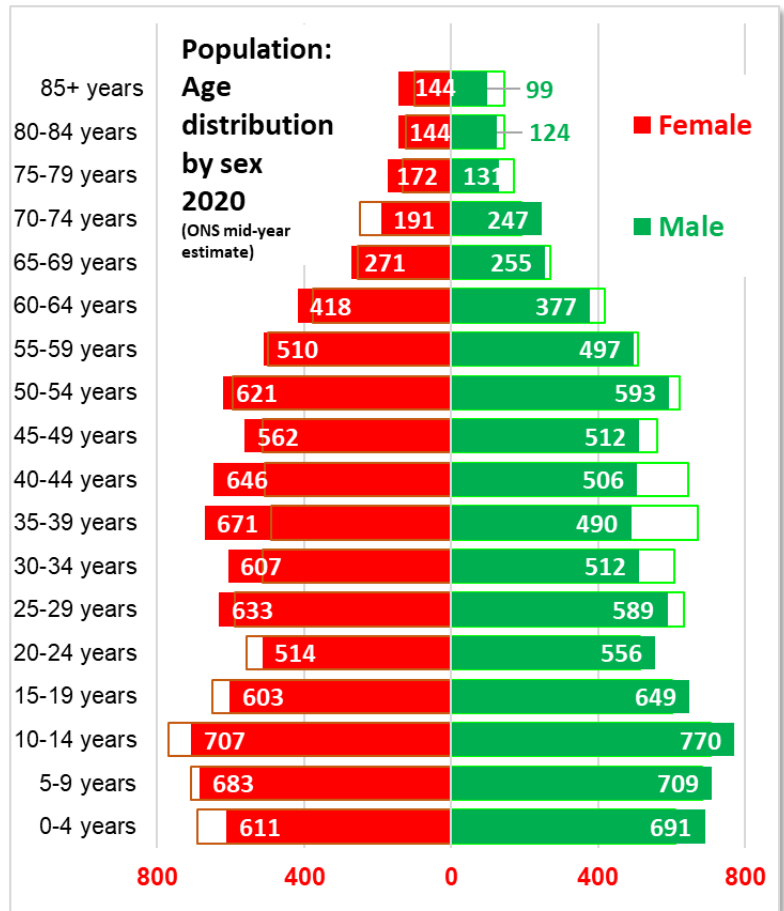
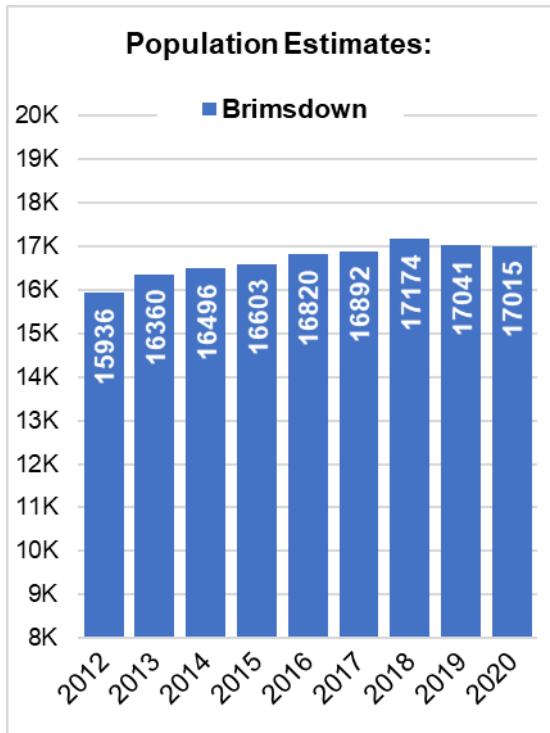
Population and age profile estimates have been aggregated from Output Area estimates on 'best fit', so not official (until official ONS ward estimates are released).

	Brimsdown	Enfield	Source
Population Estimate (2020)	17,015	333,587	ONS mid-year estimates 2020
Children aged 0-15	4,456	75,920	
Working-age people (16-64)	10,781	212,830	
Older people aged 65+	1,778	44,837	
% All Children aged 0-15	26.2	22.8	
% All Working-age (16-64)	63.4	63.8	
% All Older people aged 65+	10.4	13.4	
% Not Born in UK - 2011	34.7	36.6	Census 2011
% English is First Language of no one in household - 2011	14.5	39.0	Census 2011
Area - Square Kilometres	4.6	35.1	Local Government Boundary Commission
Population density (people per sq km)	3,699	14	ONS mid-year estimates 2020 / Boundary Commission

Population

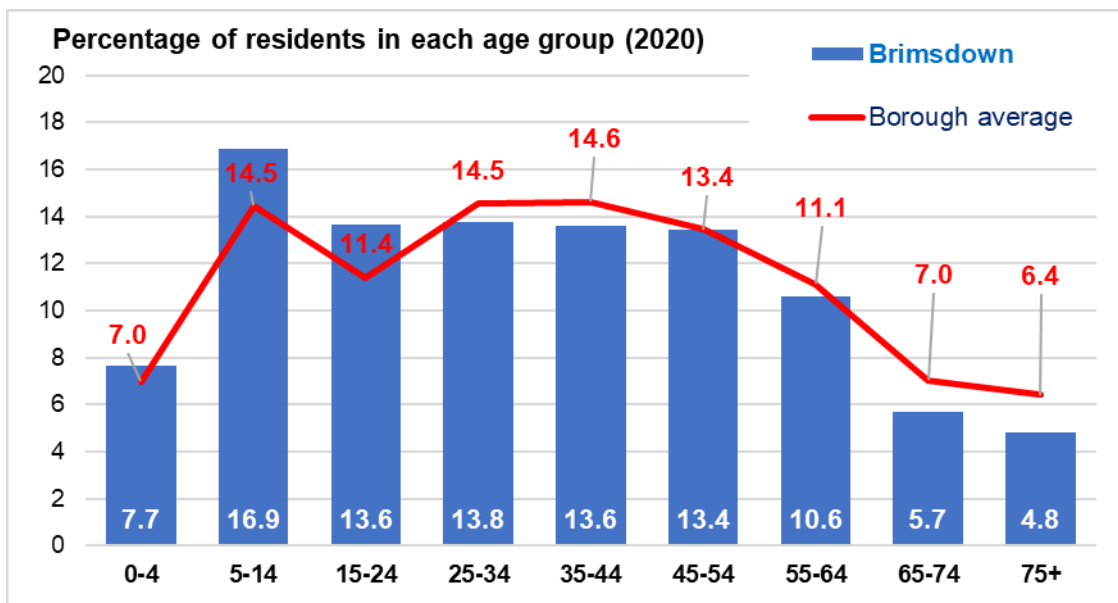
Based on the [ONS Mid-Year Estimate 2020](#), the ward population is estimated to be 17,015.

The ONS mid-year estimate indicates that the population of the ward has increased by 6.8% since 2012 – a higher increase than the borough average.



The proportions of males and females in the ward are 48.8% and 51.2% respectively. Males outnumber females in all age bands up to 24 years – see chart above right.

Age Profile



There are relatively high proportions of children and younger adults, and fewer older residents

Ethnicity

TBA – Provisional ethnicity estimates are in progress.

Language

The most recent estimate of languages spoken in the ward are from the 2011 Census (soon to be updated by the 2021 Census).

The most widely-spoken languages at that time, among residents aged three and over, were:

Language	Brimsdown	
	Number	%
English	11403	75.8%
Turkish	1403	9.3%
Polish	233	1.5%
Greek	188	1.2%
Italian	158	1.1%
Bengali (with Sylheti and Chatgaya)	152	1.0%

Source: 2011 Census

Religion

Regarding Religion, the best guide is the **2011 Census**. This showed the religious makeup of the ward as:

Religion	Brimsdown		Borough Average %
	Number	%	
Christian	8,639	54.3	53.6
Buddhist	73	0.5	0.6
Hindu	331	2.1	3.5
Jewish	32	0.2	1.4
Muslim	3,221	20.2	16.7
Sikh	33	0.2	0.3
Other religion	61	0.4	0.6
No religion	2,359	14.8	15.5
Religion not stated	1,160	7.3	7.7

Source: 2011 Census

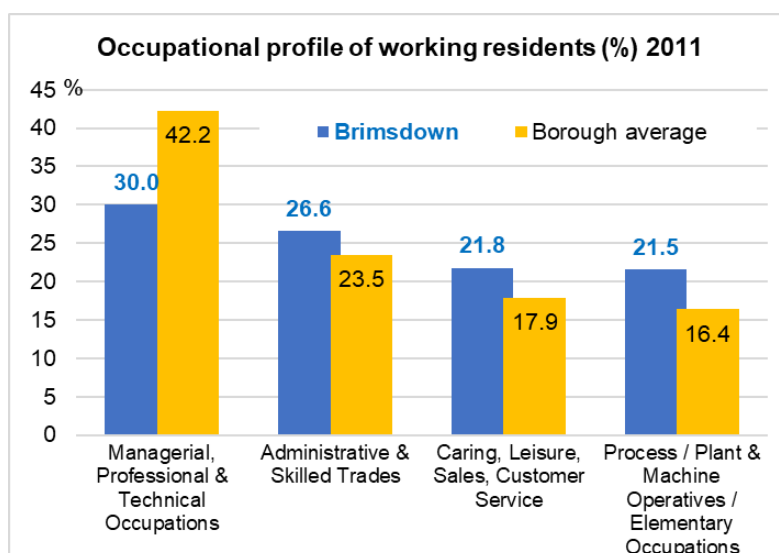
Socio-Economic Factors

Key features:

- The ward has lower than average numbers of economically active adults
- Average Household incomes are £30-35K per annum - below the borough and London averages. A relatively high number of households are on low incomes.
- Unemployment is higher than the borough average and 37% of households are on Universal Credit
- Deprivation Indices: the ward has relatively high deprivation. All of its neighbourhood areas are among the most deprived 50% in England
- Proportions of households in fuel poverty are relatively high (19%, compared with 16% for the borough)
- Crime is relatively high.
- Higher than average numbers of households live in the Social Rented sector.

Occupational Classification

Occupational groups are taken from the Census. As we will have no 2021 Census Outputs, is aggregated Output Area data from the 2011 Census.



Low Income Households

Data from CACI Ltd indicate that – at 2021 – households in the ward have an average (median) household income of **£30-35K per annum**, which is lower than the borough and London averages.

- 29.2% of households have a household income of less than £20,000 per annum – the borough average is 25.1%
- 18.1% of households have an income below £15,000 per annum – the borough average is 15.4%

Statistics from the Department for Work and Pensions indicate that, at 2020:

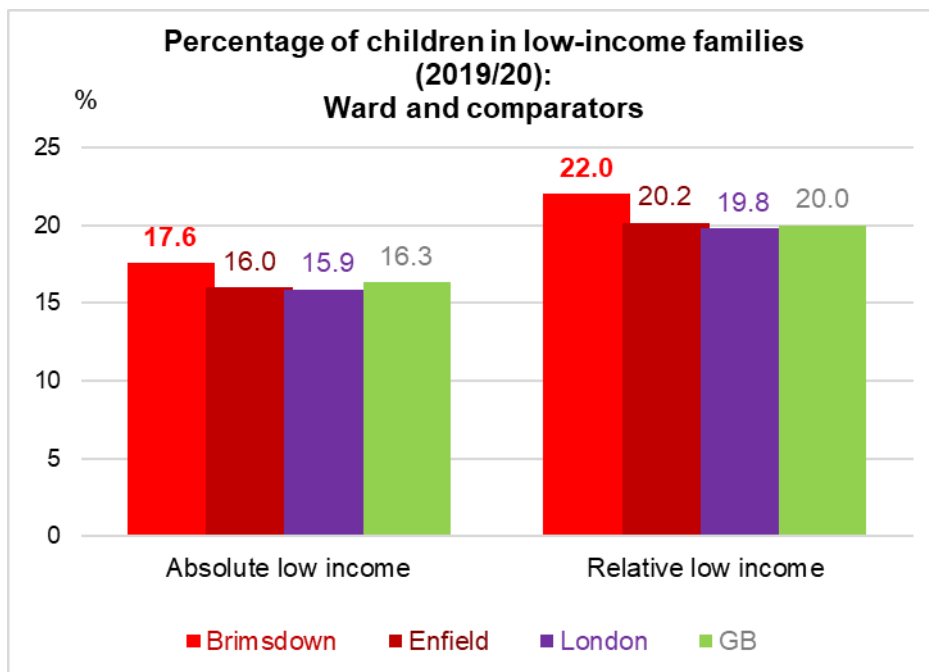
- 1,150 children¹ in the ward (22% of the total) were living in families with Relative low income (the borough average was 20.2%),
- 917 (17.6%) were in families of Absolute low income² (the borough average was 16%)

¹ Aged up to 19 years (includes 16-19 year-olds who are in training or non-advanced education – ie categories for which Child Benefit would be payable assuming no other disqualifying factors)

² Relative low income: equivalised household income is less than 60% of the UK median for that year. Absolute low income: equivalised household income is less than 60% of the UK median for the period 2010-2011.

Brimsdown

The proportions of children in poverty compared with local, regional and national averages are shown in the chart below.



Benefit Claims

- As at October 2021, the unemployment claimant count³ in the ward was 930, representing 8.6% of the local working-age population (the borough average was 7.5%)
- At August 2021, 2,283 households (including working families) were claiming Universal Credit (36.7% of all households in the ward). This compares with a borough average of 28.6% on Universal Credit.

Economically active people

The estimated proportion of people in work or looking for work (the economically active) was lower than the borough average in 2011, at 65.3%.

Deprivation score

The Indices of Deprivation 2019 – published by the Ministry of Housing, Communities and Local Government⁴ measure **relative** deprivation in neighbourhood areas (Lower Layer Super Output Areas). These are ranked and sorted into deciles of relative deprivation.

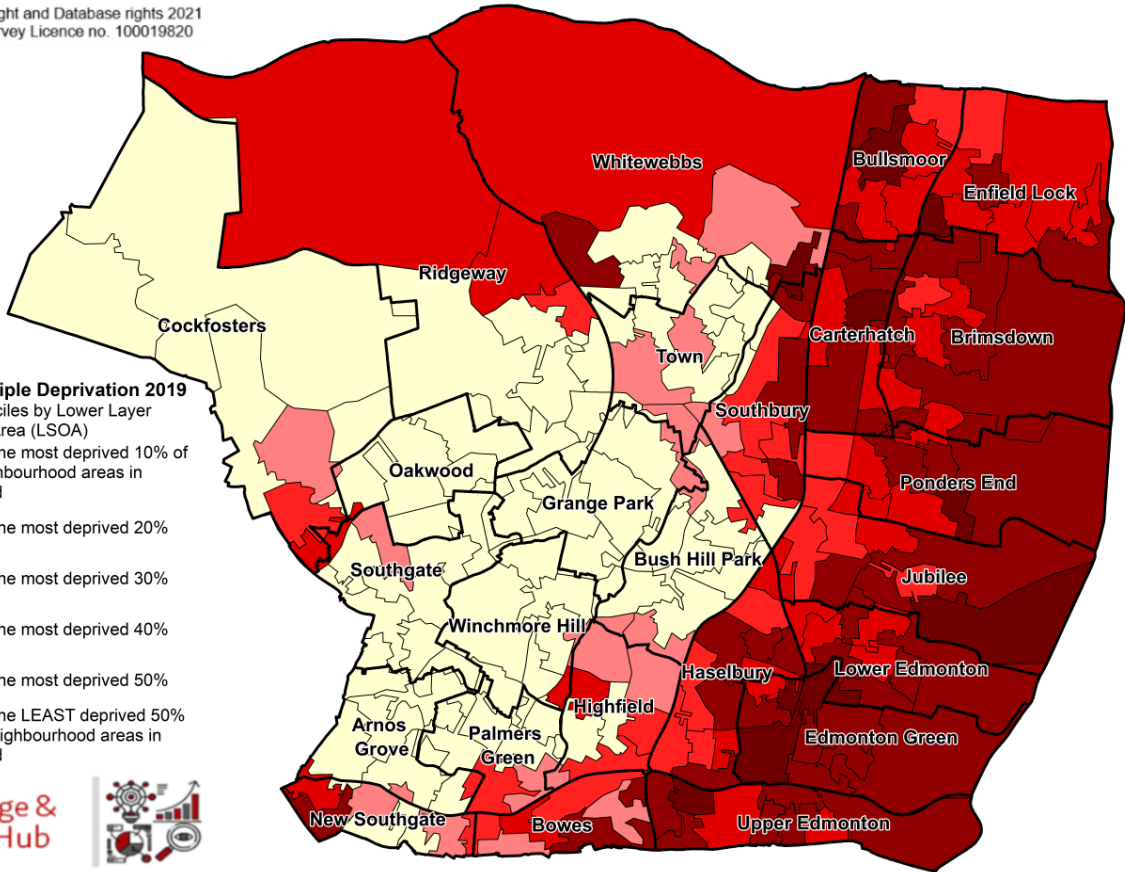
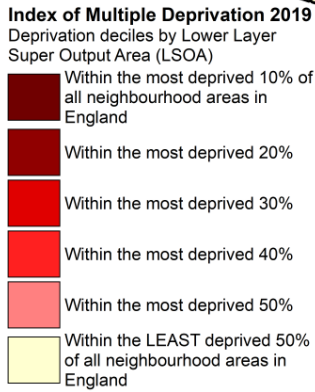
The map below illustrates how deprived the neighbourhood areas of the ward are, compared with all such areas in England. Darker shading indicates higher relative deprivation levels.

³ The 'narrow' measure of unemployment: the number of people receiving either Job Seekers' Allowance, or unemployed claimants of Universal Credit who are required to seek work.

⁴ Now the Department for Levelling Up, Housing and Communities

Brimdown

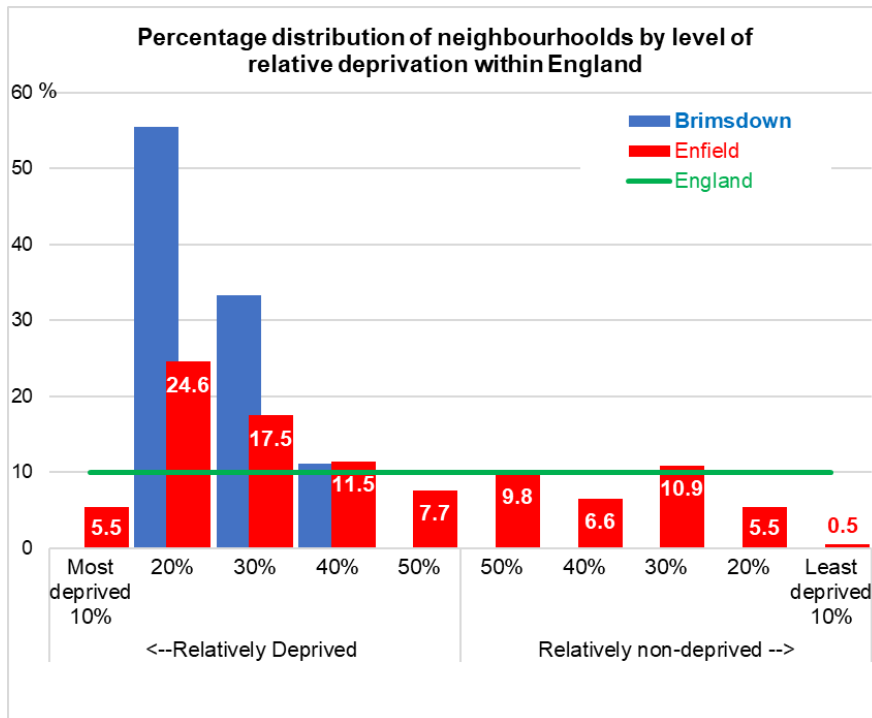
© Crown Copyright and Database rights 2021
Ordnance Survey Licence no. 100019820



Knowledge & Insight Hub



5% of Enfield's neighbourhood areas are among the 10% most deprived in the country, with a further 25% within the 20% most deprived. The chart below shows how the neighbourhood areas of the ward compares with this, and with the distribution in England.



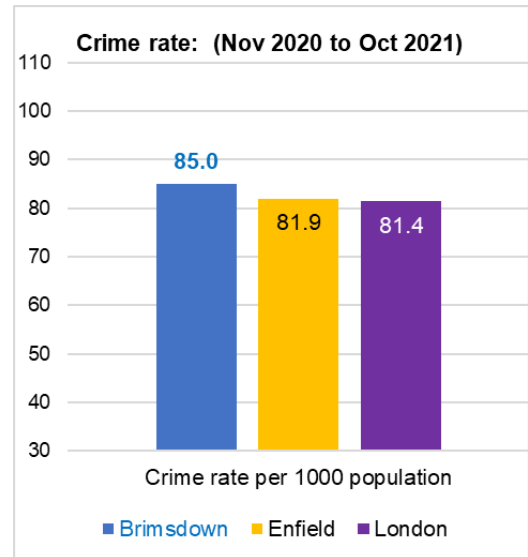
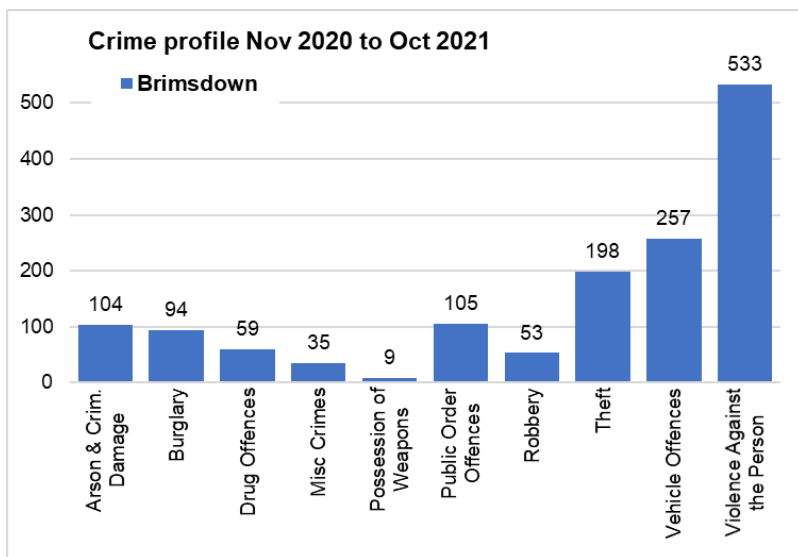
Fuel Poverty

Best-fit geographic analysis of government statistics⁵ reveal that, as at 2019, 19.2% of households in the ward were in fuel poverty. This proportion was higher than the borough, regional and national averages (16.4%, 15.2% and 13.4% respectively).

Crime

Metropolitan Police data for the period November 2020 to October 2021 indicate that:

- There were 1,447 notifiable offences in the ward – a fall of 14% on the previous year.
- The crime rate was 85.0 offences per 1,000 population – higher than the borough and London averages
- The most numerous offences Violence Against the Person and Vehicle offences.

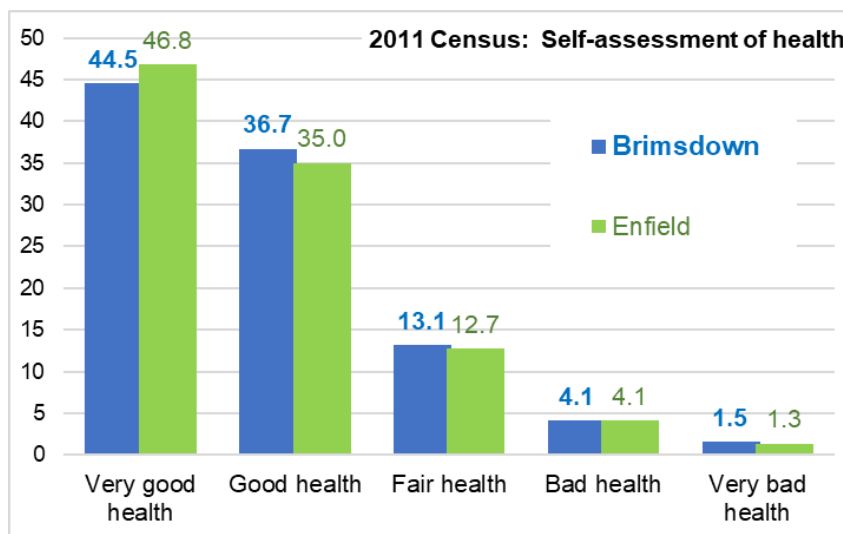


Health

Life expectancy and Mortality Ratios data, plus obesity rates, will not be available until later in 2022.

General Health

In the 2011 Census, the population were asked a question about their general health. The chart below shows the response.



⁵ Published by Department for Business, Energy & Industrial Strategy

Brimsdown

The latest health information about the ward can be obtained from the [Local Health](#) website by choosing Find My Area and entering the ward name. This functionality will be enabled after May 2022.

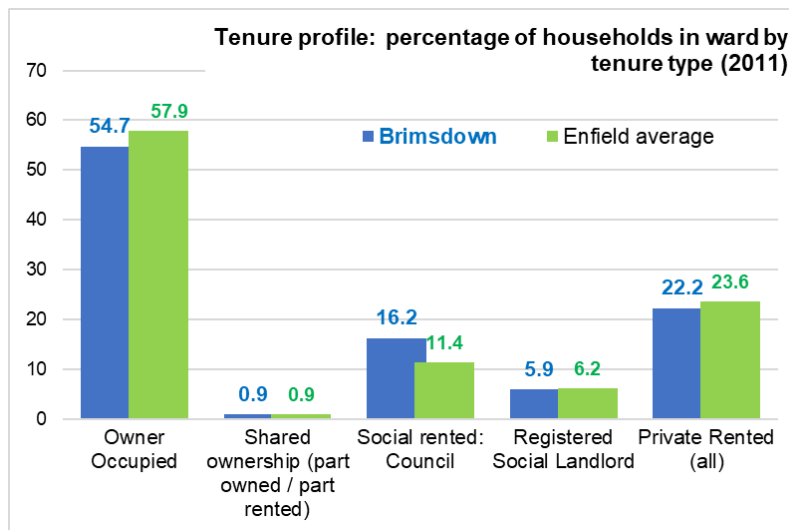
GP Surgeries

There is one GP surgery located in the ward:

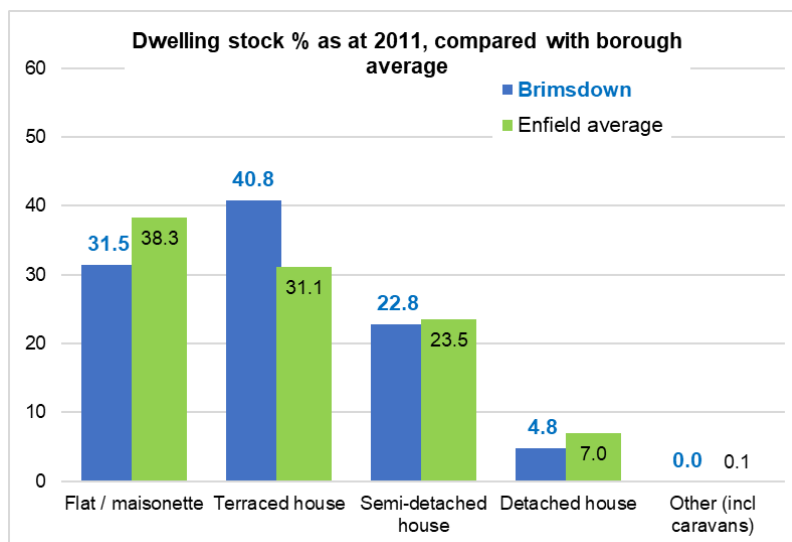
Riley-Moorfield Healthcare Centre 413 Hertford Road Enfield EN3 5PR

Housing

The 2011 (Census) profile of the households in the ward by housing tenure (sector) is as shown below. The ward had comparatively large numbers of owner occupiers, and relatively little social housing.

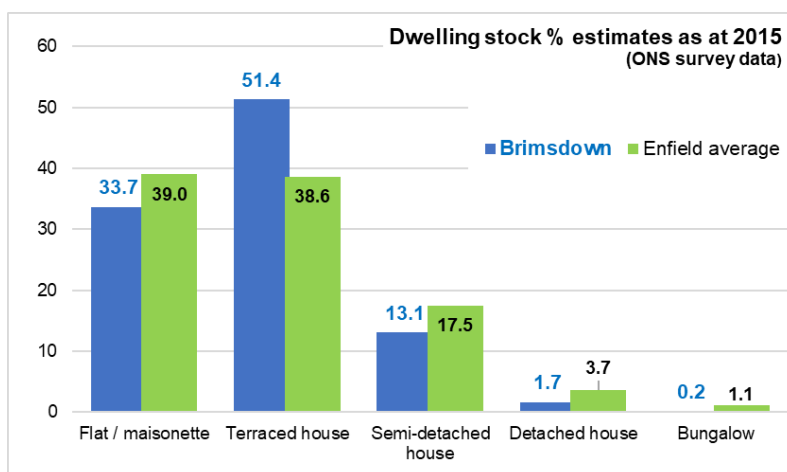


The 2011 Census data provides a view of the accommodation type by ward compared with the rest of the borough.



Slightly more recent dwelling stock estimates (published by the Office for National Statistics in 2015) are shown in the chart below:

Brimsdown



Dwelling stock estimates will be updated when the relevant 2021 Census data are released.

Ward level property sale price data will be available in late 2022 at the earliest.

Education

There are 3 schools in the ward:

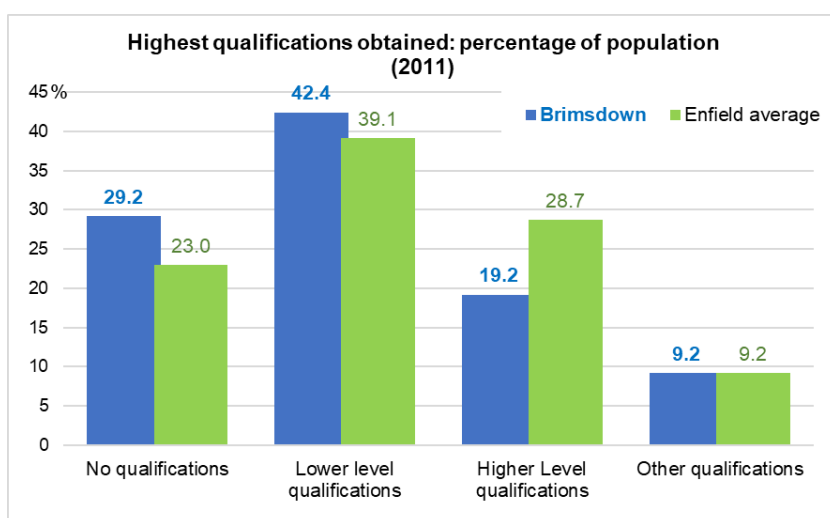
St James CofE Primary School	Frederick Crescent	EN3 7HH
Waverley School	105 The Ride	EN3 7DL
Kingfisher Hall Primary Academy	40 The Ride	EN3 7GB
Ark John Keats Academy	Bell Lane	EN3 5PA
Applied Educational Solutions	10 Central Parade	Green Street
Brimsdown Primary School	Green Street	EN3 7HG
Eastfield Primary School	Eastfield Road	EN3 7NA
		EN3 5UX

Performance tables for schools:

The [Department for Education](#) publishes school performance data on their searchable webpages.

Qualifications in adults

Taken from the 2011 Census data the graph below shows the distribution of academic qualifications by population in the ward (aged 16 and over).



Qualifications: The term 'no qualifications' describes people without any academic, vocational or professional qualifications. The term 'lower level' qualifications is used to describe qualifications equivalent to levels 1 to 3 of the National Key Learning Targets (i.e. GCSE's O levels, A levels, NVQ levels 1-3). The term 'Higher level' refers to qualifications of levels 4 and above (i.e. first degrees, higher degrees, NVQ levels 4 and 5, HND, HNC and certain professional qualifications).

Culture and Leisure

There is one static library in the ward:

Enfield Highway Library, First Floor, Enfield Business Centre, 201 Hertford Road, Enfield EN3 5JH Tel: 020 8379 5065

There is one leisure centre:

Albany Leisure Centre 505 Hertford Road, Enfield, Middlesex EN3 5XH

Parks and open spaces include:

ALBANY PARK	Hertford Road	Enfield	EN3 5PA
ALMA ROAD OPEN SPACE	Alma Road	Enfield	EN3 7RT
BRIMSDOWN SPORTS GROUND	Goldsdow Road	Enfield	EN3 7RP
DURANTS PARK	Hertford Road	Enfield	EN3 7ED
PLATTS ROAD OPEN SPACE	Platts Road	Enfield	EN3 5NA

Places of worship

Jesus Is Ministries Church, 165 Addison Road St Barnabas Hall, Enfield EN3 5LE Tel: 07950 711941

Voluntary and Community Sector

Some locally based community organisations are given below. This list is not exhaustive.

Organisation	Address (where known/applicable)	Website (if known)	Telephone	Email	Description of Services
Aryana Aid	Unit 1, 62 Alexandra Road, Enfield, EN3 7EH	www.aryanaaid.org.uk	020 8804 3561	info@aryanaaid.org.uk	Working to improve the lives of orphan children, ordinary men and women in Afghanistan.
Brimsdown Bowls Club	Brimsdow Bowls Club, 254 Green Street, Enfield, EN3 7ND	http://brimsdowbowlsclub.weebly.com/	020 8292 5280	brimsdowbbc@yahoo.co.uk	Providing bowling facilities and social events for its members.
Brimsdow Rovers Football Club	Goldsdow Road, Enfield, Middlesex, EN3 7RP		020 8804 5491 / 07970 763861		Providing football activities for the youth (from under 8 yrs old) and adult, both for competitive and friendly games.
Durant Park Bowls Club	Durants Park, Hertford Road, Enfield, Middlesex EN3 5JF			vcs@enfield.gov.uk	Bowling interests for members, with friendly and non-competitive bowling, club competitions and participation in several leagues.
Edmonton Rangers Youth Football Club	Oakthorpe Playing Fields, Tile Kiln Lane, Palmers Green, London N13 6BY	https://sites.google.com/site/edmontonafc/home	07949 300636	erfc88@hotmail.com	Youth football team and activities for ages 6 to 16 years old

Brimsdown

Emason Education and Training	Suite 6, 60 Alexandra Road, Ponders End, Enfield EN3 7EH	-	020 8807 8178	emasonbiz@gmail.com	Education, training and employment guidance
Enfield Asian Welfare Association Ltd (EAWA)	Alexandra Business Suites, Office No. 1, 52 Alexandra Road, Ponders End, Enfield EN3 7EH	www.eawa.org.uk	020 8443 1197	eawa.library@gmail.com	To support, care for, empower and improve the quality of life of older people, the local community and their families/carers living within Enfield.
Enfield Highway Community Association	Enfield Highway Community Centre, 117 Hertford Road, Enfield, EN3 5JF		020 8805 6766 / 020 8804 2918		Local hall for hire, providing sessions such as AA, dance, slimming sessions.
Friends of Cheviots	18 Exeter Road, Enfield, Middlesex, EN3 7TN		020 8292 3668	N/A	Assisting the Cheviots Children's centre which is a local service for children with special needs.
Gateway Seekers Swimming Club	Albany Leisure Centre, 505 Hertford Road, Enfield, Middlesex EN3 5XH			vcs@enfield.gov.uk	Provide swimming sessions for children with special needs.
Ladies Friendly Group (Enfield)	St Helier Hall, 12 Eastfield Road, Enfield, EN3 5XF		020 8363 6242		Provide social events, guest speakers, trips and just a place for other mums to join and make friends.
Marie Curie Cancer Care Charity Shop	157 Hertford Road, Enfield EN3 5JG		020 8804 2442		A charity shop which sells donated second-hand and new goods, raising money to support deafblind people in the UK.
Polish Saturday School in Enfield - Adam Mickiewicz	Oasis Academy Hadley, 2 Bell Lane, Enfield, EN3 5PA	www.polskaszkolafenfield.com	07988 680162	grazyna244@yahoo.co.uk / psenfield@yahoo.co.uk	Offering children of Polish parents study of Polish language, its history, culture and geography.
Teddy Bear Club	Enfield Highway Community Centre, 117 Hertford Road, Enfield, EN3 5JF			vcs@enfield.gov.uk	Offering a friendly and welcoming environment with art/crafts, playdough, toys for babies and toddlers.
Venturers Swimming Club	Albany Leisure Centre, 505 Hertford Road, Enfield, EN3 5XH		07787 400447	rajiv@wesleypemberton.co.uk	Meets at Albany pool to teach swimming to adults and children with disabilities.
Yalova Community	Brimsdown Sports Centre, Goldsdown Road, Enfield, EN3 7RP		07778 792279	hasan1955@outlook.com	Providing a football club for young people aged 14yrs and men only. Also provide information, advice and hospital visits for older people.
Yeni Bogazici Dogan Sport Club	Brimsdown Stadium, Goldsdown Road, Enfield, Middlesex EN3 7RP	https://mylife.enfield.gov.uk/directory/providerdetails/211333			Providing a football activities for young people aged 14yrs to 21 yrs old and men only.

Brimsdown

10th Enfield (Baptist) Sea Scout Group	Enfield Baptist Church, Cecil Road, Enfield, EN2 6TG	www.10thenfield.org.uk			Providing activities for boys & girls with a particular emphasis on boating and water-based activities
10th Enfield Boys' Brigade Company	Winchmore Hill Baptist Church, Compton Road, London, N21 3PA	http://10enfield.boys-brigade.org.uk/		enfield@boys-brigade.org.uk	Providing activities for boys & girls aged 5 to 18 years
1159 Edmonton Squadron Air Training Corps	58a Galliard Road, Edmonton, London, N9 7LS		020 8804 1155	adj.1159@aircadets.org	Air cadet squadron
11th Enfield Boys' Brigade Company	Totteridge Road Baptist Church, 45A Totteridge Road, Enfield, EN3 6NF		07973 833928 / 01992 466910	robcooke15@hotmail.com	Education and activities for children and young people.
11th Southgate Christchurch Cockfosters Scout Group	Scout HQ, Chalk Lane, Cockfosters, EN4 9JQ		019 2385 4507 / 0208 449 6747 / 0780 971 6864	vcs@enfield.gov.uk	Providing adventures, experiencing the outdoors, interact with others and help young people reach their full potential.
12th Enfield Boys' Brigade Company	Ponders End United Reformed Church, College Court, Ponders End, Enfield EN3 4EY	https://enfield.boys-brigade.org.uk/12th%20Enfield.htm	07711 730775	petecowley@blueyonder.co.uk	Providing activities for children & young people
14th Southgate Scout Group	Green Road, London N14 4AP	www.scouts.org.uk		14southgatescouts@gmail.com	Beavers, Cubs & Scouts
1571 (Aylward) Squadron Air Training Corps	Huxley House, 285 Silver Street, Edmonton, N18 1NQ		020 8807 2686	oc.1571@aircadets.org	Offering fun, adventure, experience and new friendship, promoting and encouraging a practical interest in aviation and the Royal Air Force.

Additional Sources of information

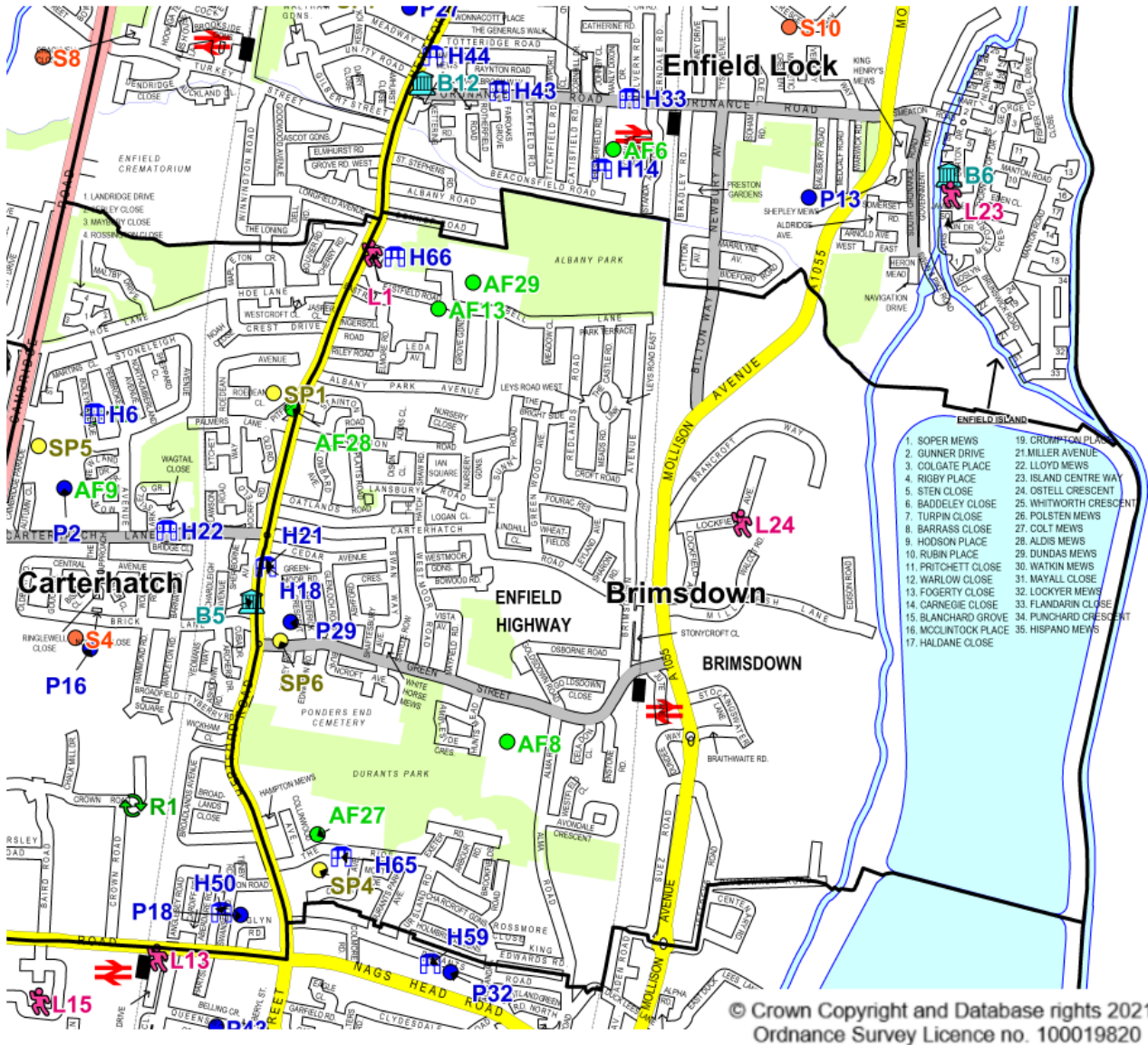
For local information visit the Enfield Council website homepage: <http://www.enfield.gov.uk/>. Creating an Enfield Connected account will enable you to find out about local events and services.

A collation of various data including latest best estimates is at Appendix A.

For statistics, search on the [London Datastore](#) or select Local Area Profile data on [NOMIS](#), once this information is available.

On the following page is a map of the new ward featuring some local amenities (we cannot guarantee that all such amenities are included).

Brimsdown



Brimsdown ward

Parks and open spaces

Knowledge & Insight Hub



Schools

- P2 Carterhatch Infant School
- P13 Prince of Wales Primary School
- P16 Suffolks Primary School
- P18 Southbury Primary School
- P29 St James CofE Primary School
- P32 St Mary's Catholic Primary School
- AF6 Chesterfield Primary School
- AF8 Brimsdown Primary School
- AF9 Carterhatch Junior School
- AF13 Eastfield Primary School
- AF27 Kingfisher Hall Primary Academy
- AF29 Ark John Keats Academy
- SP1 Durants School
- SP4 Waverley School
- SP5 Russet House School
- SP6 Applied Educational Solutions
- S4 Bishop Stopford's School
- S8 St Ignatius College
- S10 Oasis Academy Enfield

Libraries

- B5 Enfield Highway Library
- B6 Enfield Island Village Library
- B12 Ordnance Unity Centre

Halls for Hire

- H6 Boleyn Hall
- H14 Chesterfield Junior School
- H18 Enfield Business Centre
- H21 Enfield Highway Library
- H22 Enfield Rangers Youth Club
- H33 Kettering Hall
- H43 Ordnance Rd Methodist Church Hall
- H44 Ordnance Unity Centre
- H66 Wessex Hall

Sport & Leisure

- L1 Albany Leisure Centre
- L13 Anytime Fitness
- L15 PureGym
- L23 Muscle Works Gym
- L24 Muscle Limit Gym

Recycling sites

- R1 Morrisons Supermarket

Sources and related notes

Various measures – 2011 Census; © Crown Copyright, Office for National Statistics.

NB. 2021 Census data is not due to be available until 2022/2023.

Population – ONS mid-year population estimate 2020

Households – 2011 Census; © Crown Copyright

Age structure – ONS mid-year population estimate 2020

Religion – 2011 Census; © Crown Copyright

Economic Activity – all economically active 16-64 year olds = working plus unemployed – 2011 Census; © Crown Copyright, the activity rate (%) is the % of the population aged 16-64

Unemployment — the official DWP 'claimant count', October 2021

Universal Credit households – Department for Work and Pensions

Income – Low income households – CACI Paycheck; 2021; © CACI

Deprivation – Ministry for Housing, Communities & Local Government.

Children in low-income households – Department for Work and Pensions (2020)

Fuel Poverty – Department for Business, Energy and Industrial Strategy (2019)

Qualifications – 2011 Census; © Crown Copyright; note that this table excludes apprenticeships and 'other' qualifications

Housing type – 2011 Census; © Crown Copyright, plus 2015 Admin data from Office for National Statistics

Persons with a long-term health problem/disability – 2011 Census; © Crown Copyright

General health – 2011 Census; © Crown Copyright

Crime rate – uses crime counts from the Metropolitan Police for 2020-2021